

## **APPENDIX H**

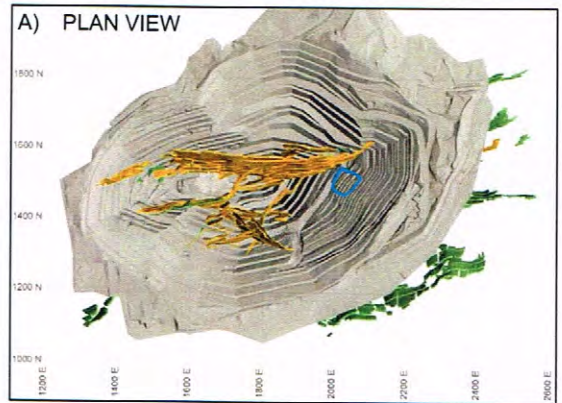
### **Extent of Milking Cow**



This figure shows the mapped extent of the Milking Cow relative to the existing stopes and the Phase 4 pit.


The Milking Cow Caved Zone has now been defined as a discrete zone of caved rock, which is within the broader rock mass deformation zones at Martha.

The model name is "Milking Cow Caved Zone (Ezra, 2013)" and is held in the OceanaGold Geological Model.



SOUTH-WEST


NORTH-EAST



B) OBLIQUE VIEW  
LOOKING NORTH-WEST

SOUTH

NORTH



C) OBLIQUE VIEW LOOKING WEST

LEGEND

- MILKING COW CAVED ZONE (EZRA, 2013)
- PHASE 4 FINAL PIT
- EXISTING STOPE FILLED
- EXISTING STOPE UNFILLED

FIGURE DATED 14 NOVEMBER 2018



Pells Sullivan Meynink

OceanaGold (New Zealand) Ltd Project Martha  
Waihi, New Zealand

MILKING COW CAVED ZONE (EZRA 2013)

PSM125

Figure

