

Other Notations - ONL / DAL
(applies to Rural Zone only)



HAURAKI DISTRICT PLAN

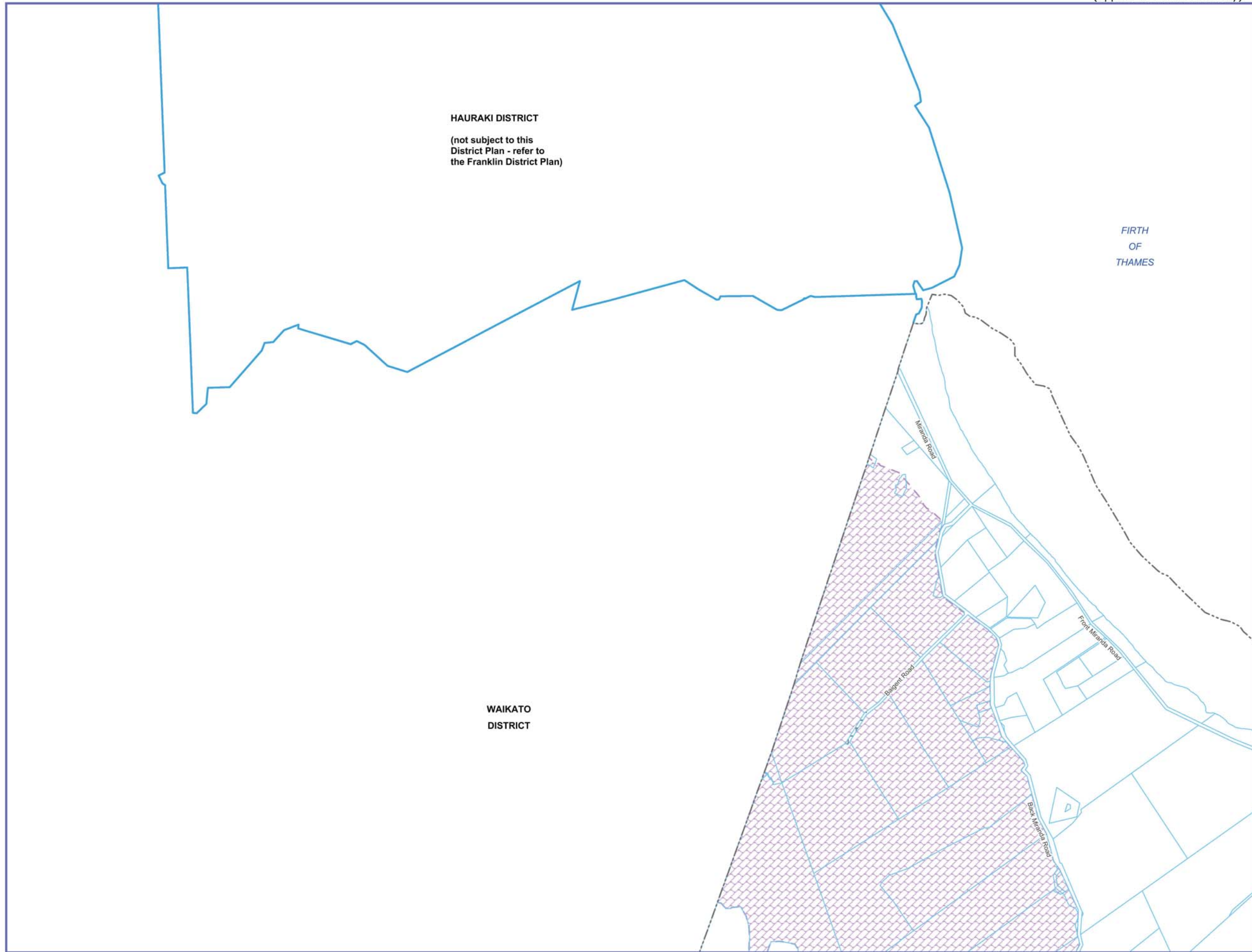
26 September 2014



NOTE: For full list of notations and description of information shown on maps please refer to separate Map Legend

MAP NO

4 ONL
DAL



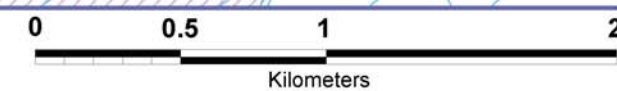
HAURAKI DISTRICT
(not subject to this District Plan - refer to the Franklin District Plan)

FIRTH OF THAMES

WAIKATO DISTRICT

Joins Map 5

Joins Map 8



Cadastral data sourced from Land Information NZ. CROWN COPYRIGHT RESERVED.
Significant Natural Areas sourced from Waikato Regional Council.

**HAURAKI
DISTRICT PLAN**

26 September 2014

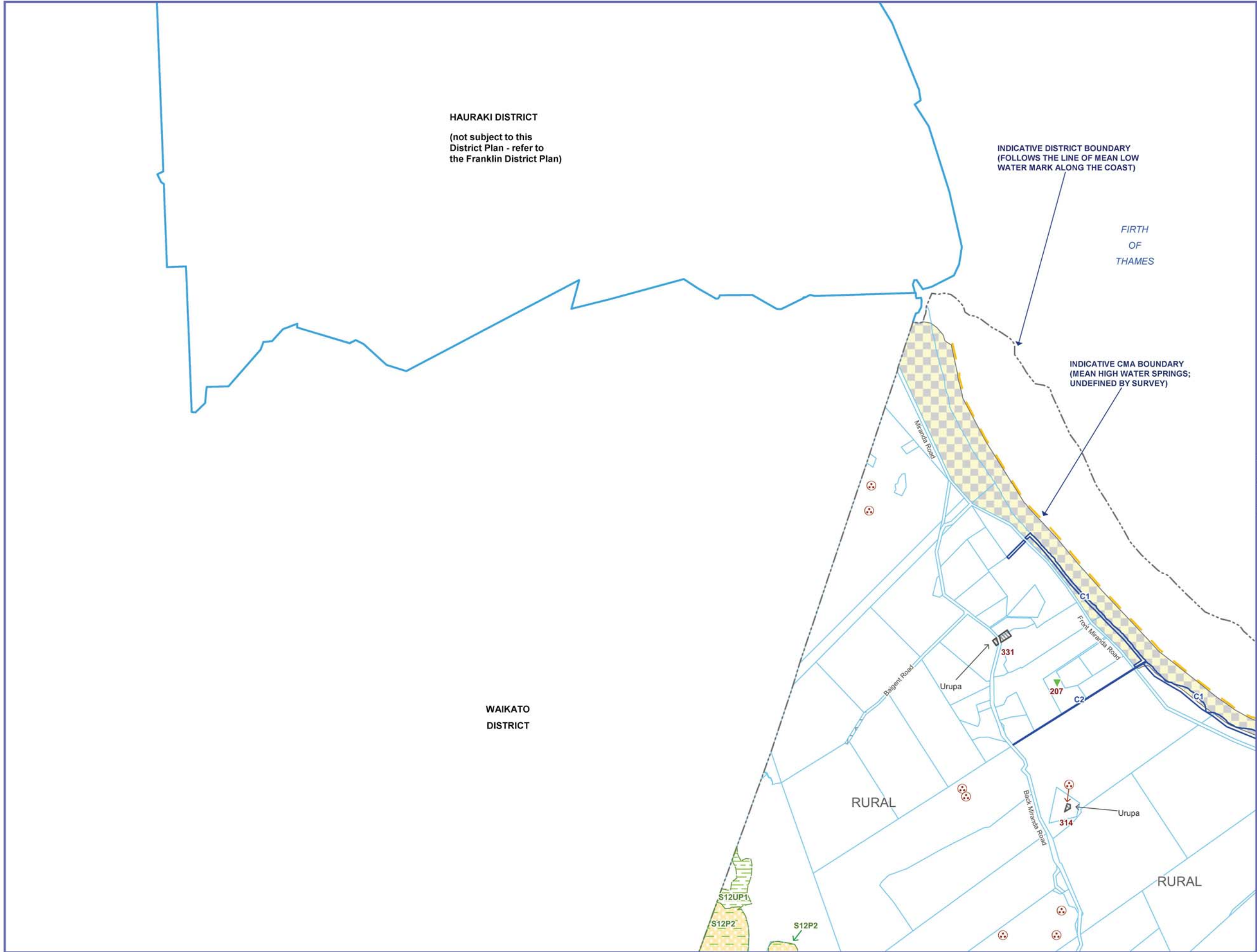
Joins Map 5



NOTE: For full list of notations and description of information shown on maps please refer to separate Map Legend

MAP NO

4



Cadastral data sourced from Land Information NZ. CROWN COPYRIGHT RESERVED.
Significant Natural Areas sourced from Waikato Regional Council.

Joins Map 8

