



HAURAKI
DISTRICT PLAN

26 September 2014



NOTE: For full list of notations
and description of information
shown on maps please refer
to separate Map Legend

MAP NO

9 ONL
DAL

Joins Map 5

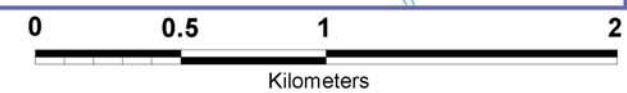
WAITAKARURU
SEE MAP A

WAITAKARURU

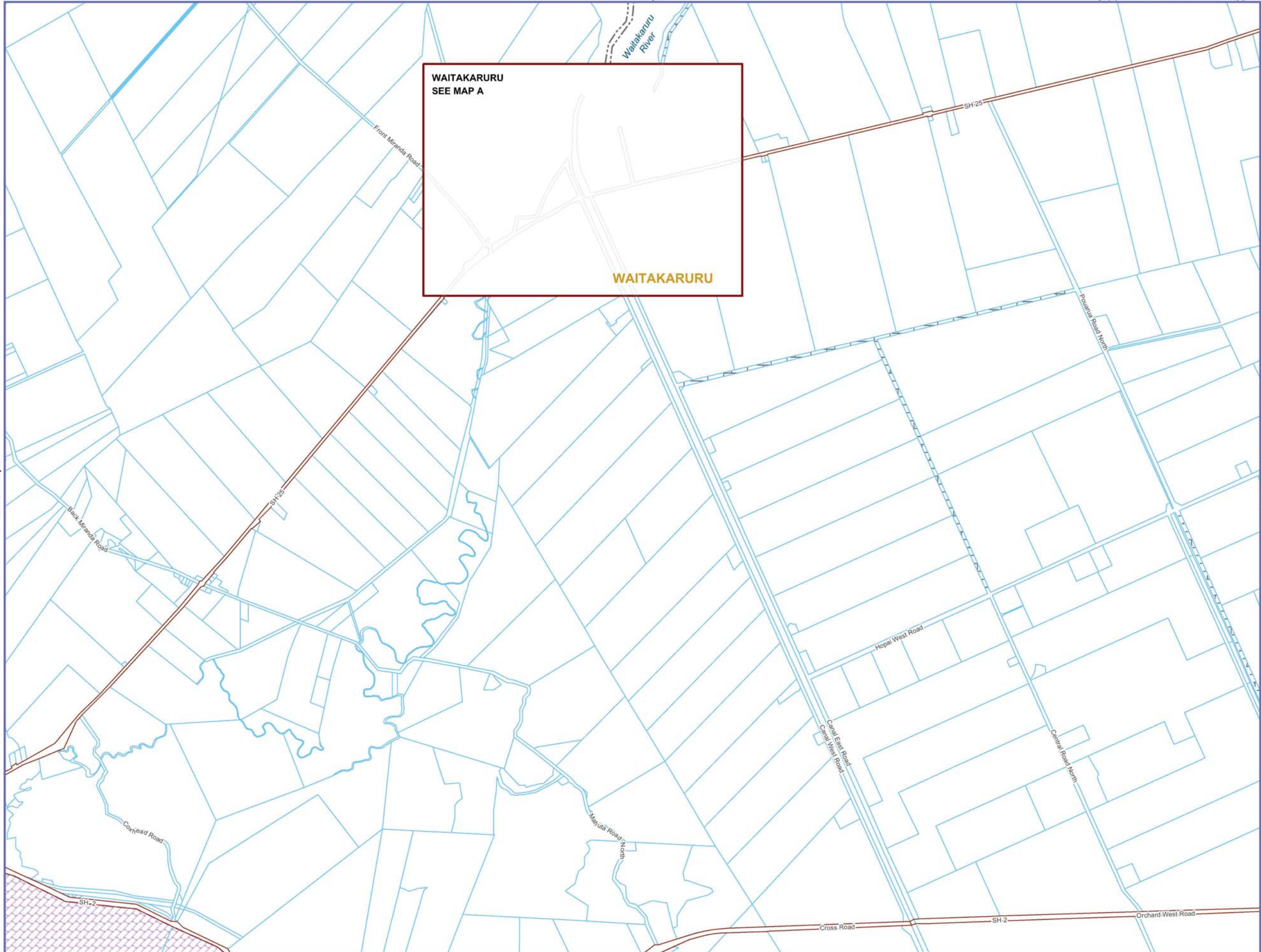
Joins Map 8

Joins Map 10

Joins Map 14



Cadastral data sourced from Land Information NZ. CROWN COPYRIGHT RESERVED.
Significant Natural Areas sourced from Waikato Regional Council.





NOTE: For full list of notations and description of information shown on maps please refer to separate Map Legend

MAP NO

9

Joins Map 5

WAITAKARURU
SEE MAP A

WAITAKARURU

RURAL

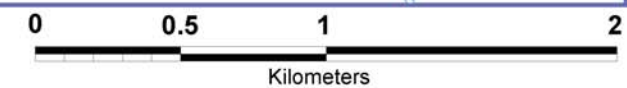
RURAL

RURAL

Henderson Reserve
Conservation
(Indig. Forest) Zone

FLOODWAY (REFER
PERFORMANCE
STANDARD S2.1)

Joins Map 14



Joins Map 8

Joins Map 10