

Other Notations - ONL / DAL  
(applies to Rural Zone only)

Joins Map 12



# HAURAKI DISTRICT PLAN

26 September 2014

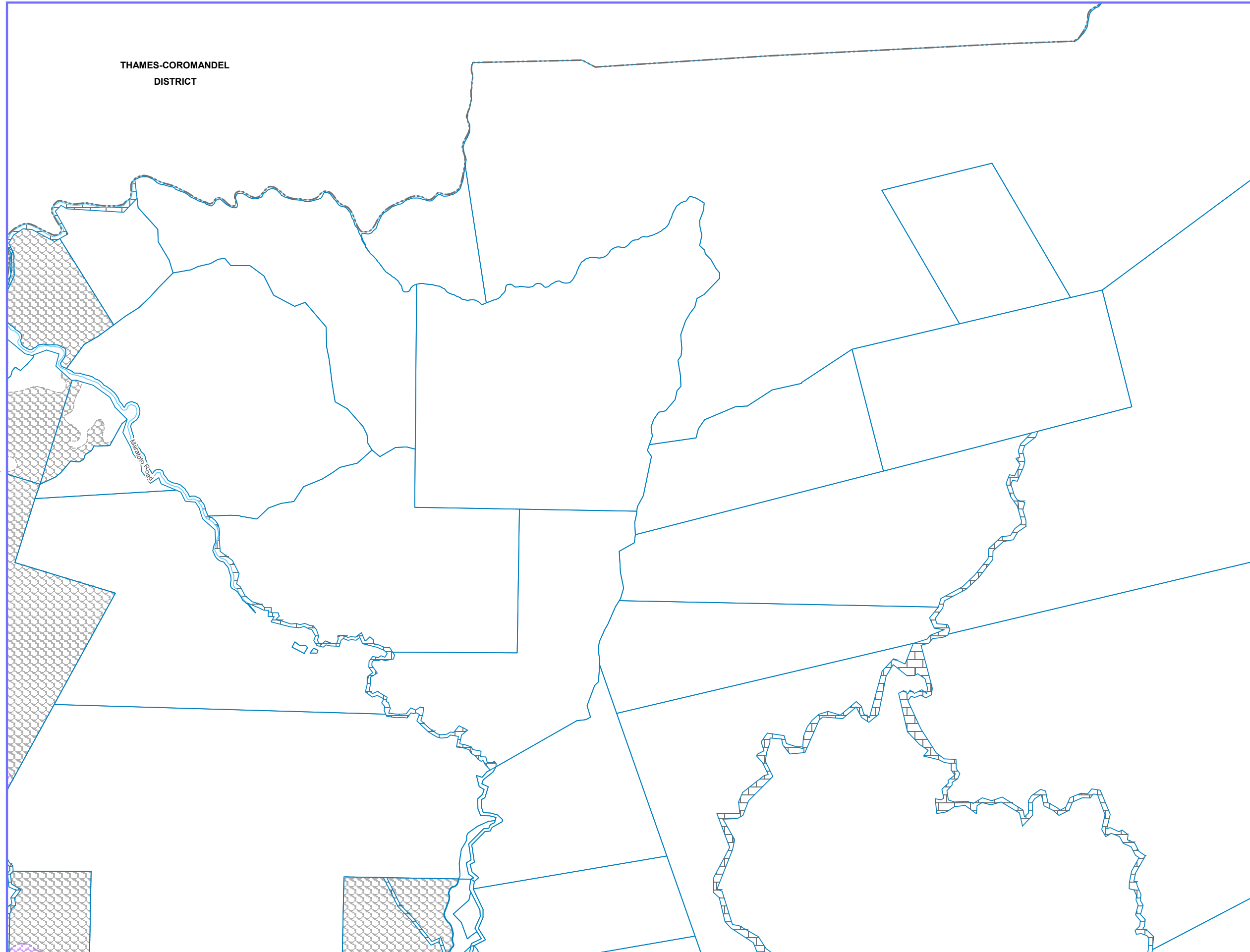


NOTE: For full list of notations  
and description of information  
shown on maps please refer  
to separate Map Legend

MAP NO

# 18

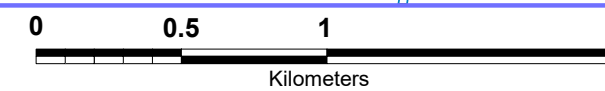
ONL  
DAL



Joins Map 17

Joins Map 19

Joins Map 24



Cadastral data sourced from Land Information NZ. CROWN COPYRIGHT RESERVED.  
Significant Natural Areas sourced from Waikato Regional Council.



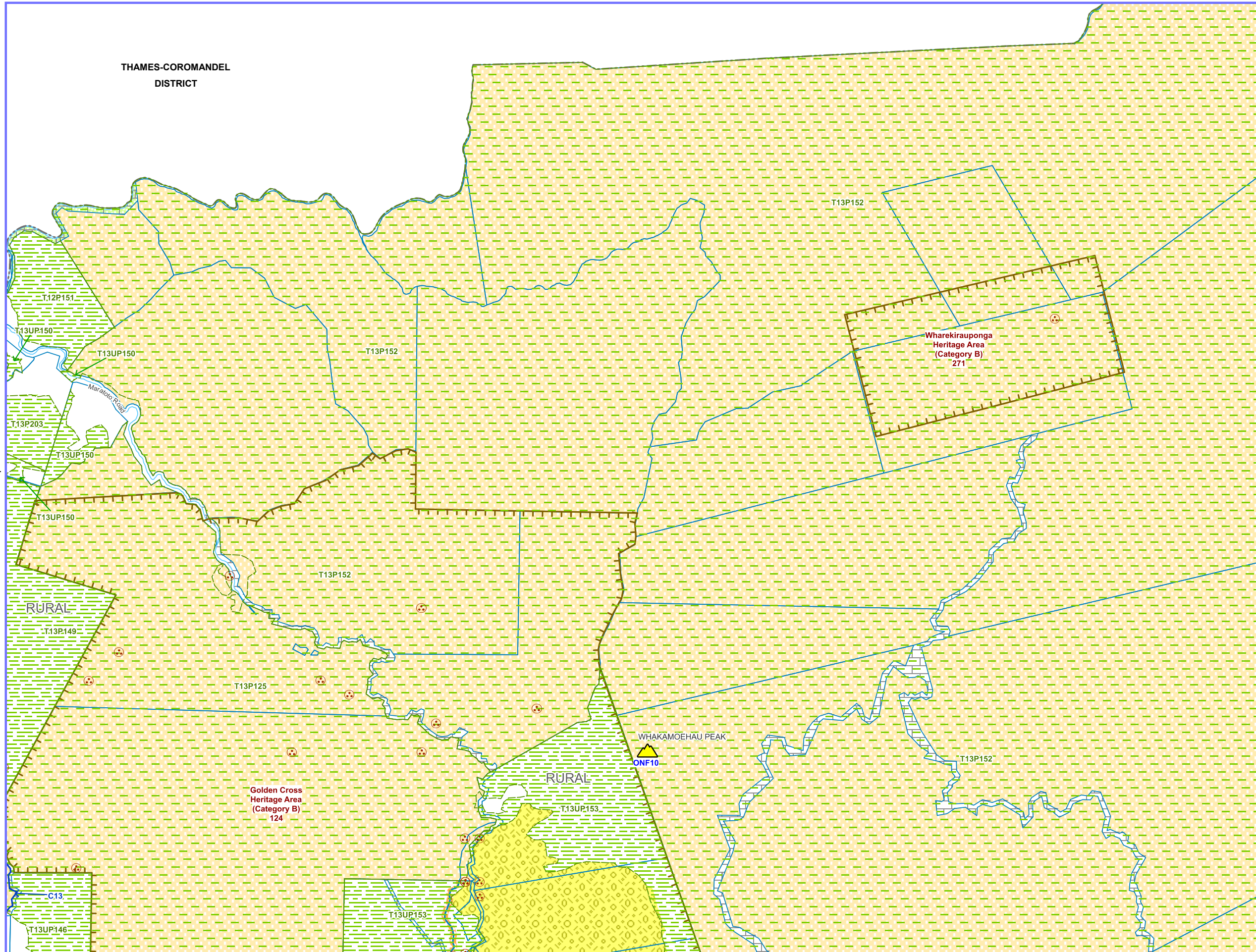
# HAURAKI DISTRICT PLAN

16 November 2020  
Incorporating  
Plan Change 4



NOTE: For full list of notations and description of information shown on maps please refer to separate Map Legend

MAP NO  
**18**



Joins Map 17

Joins Map 19

Joins Map 24



Cadastral data sourced from Land Information NZ. CROWN COPYRIGHT RESERVED.  
Significant Natural Areas sourced from Waikato Regional Council.