



# HAURAKI DISTRICT PLAN

26 September 2014

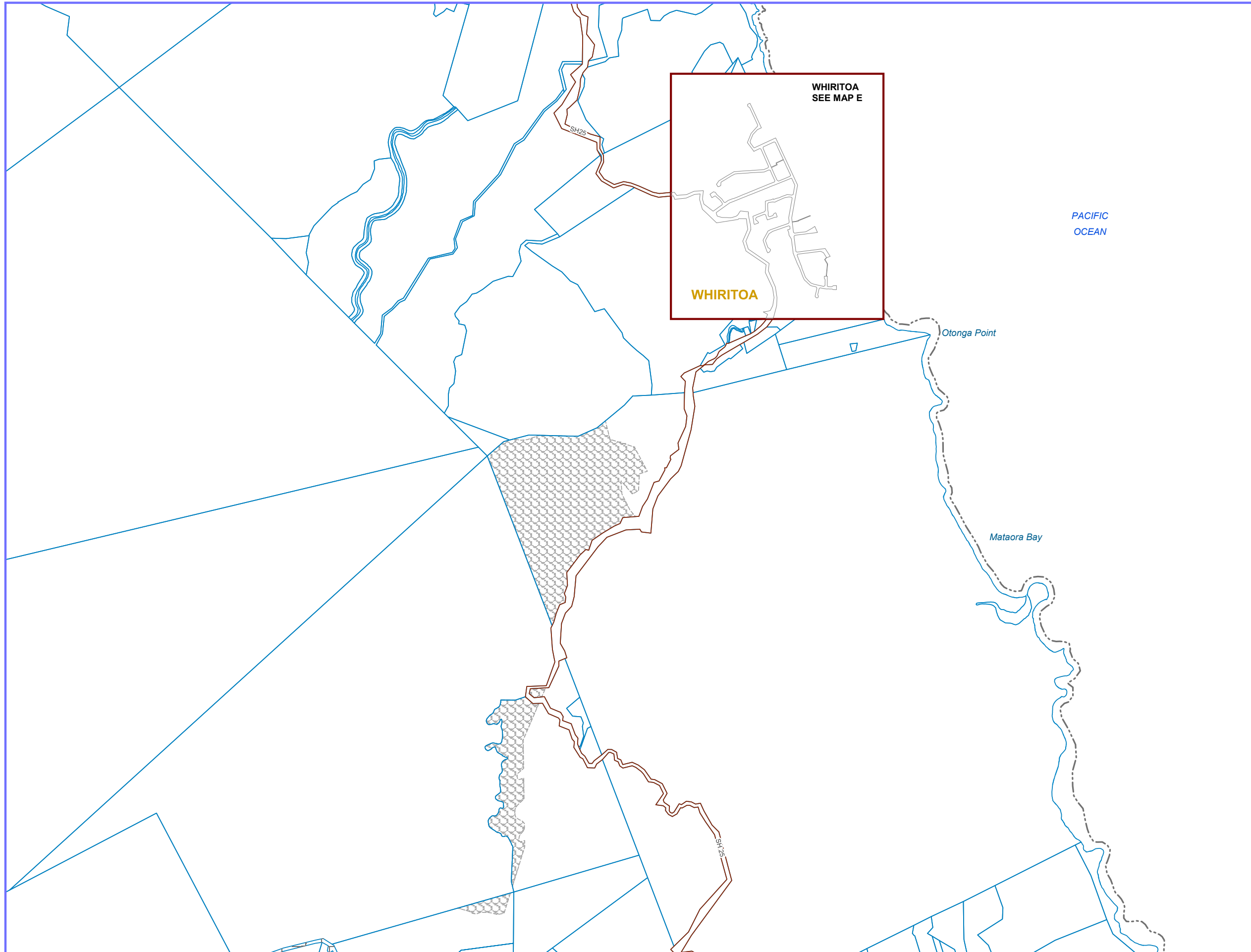


NOTE: For full list of notations  
and description of information  
shown on maps please refer  
to separate Map Legend

MAP NO

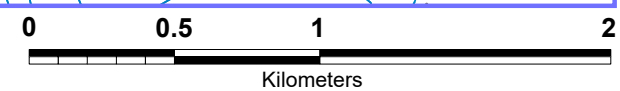
# 19

ONL  
DAL



Joins Map 18

Joins Map 25



Cadastral data sourced from Land Information NZ. CROWN COPYRIGHT RESERVED.  
Significant Natural Areas sourced from Waikato Regional Council.



H A U R A K I  
D I S T R I C T C O U N C I L

H A U R A K I  
D I S T R I C T P L A N

16 November 2020  
Incorporating  
Plan Change 4



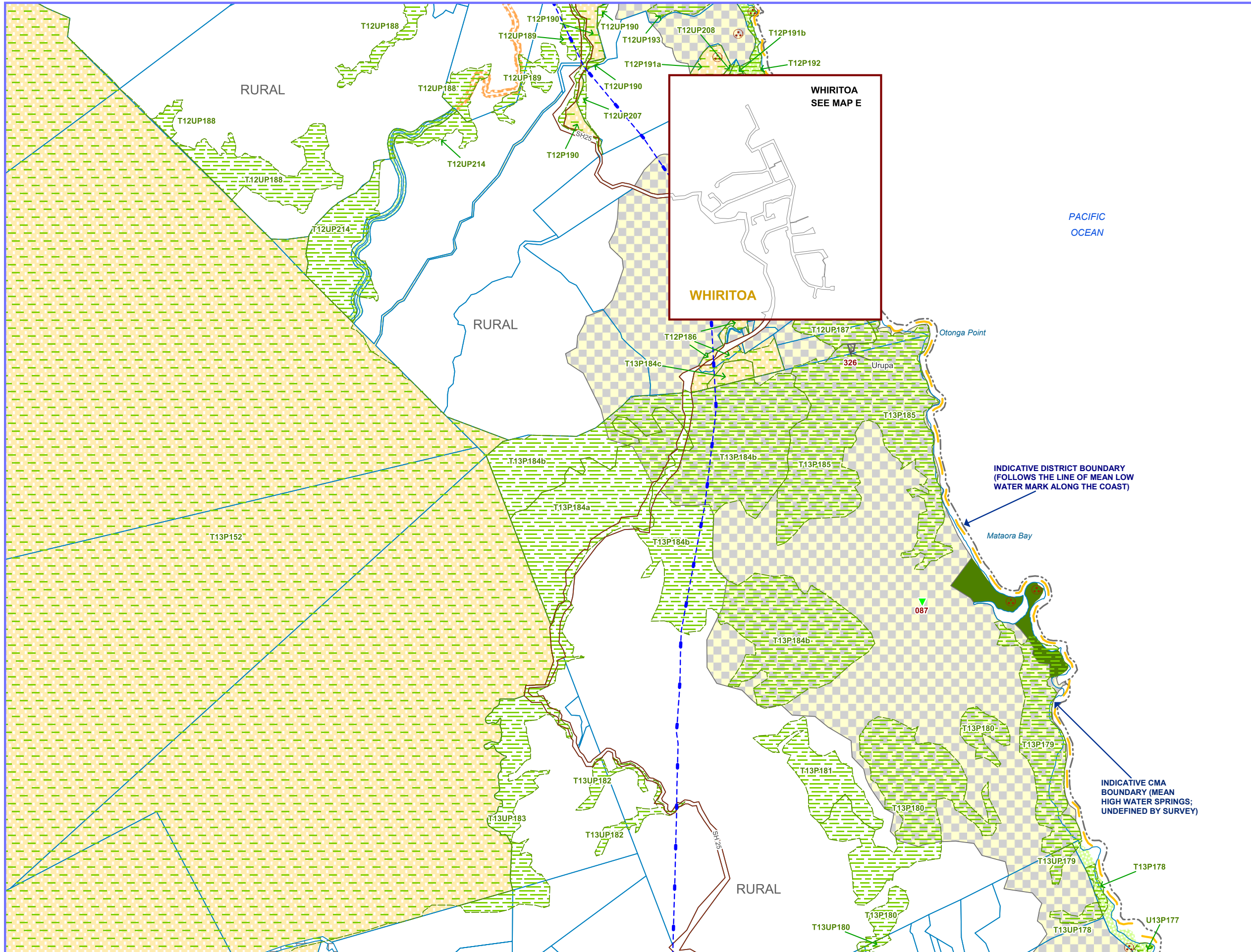
NOTE: For full list of notations and description of information shown on maps please refer to separate Map Legend

MAP NO  
**19**

Joins Map 12

Joins Map 18

Joins Map 25



Cadastral data sourced from Land Information NZ. CROWN COPYRIGHT RESERVED.  
Significant Natural Areas sourced from Waikato Regional Council.