



HAURAKI  
DISTRICT PLAN

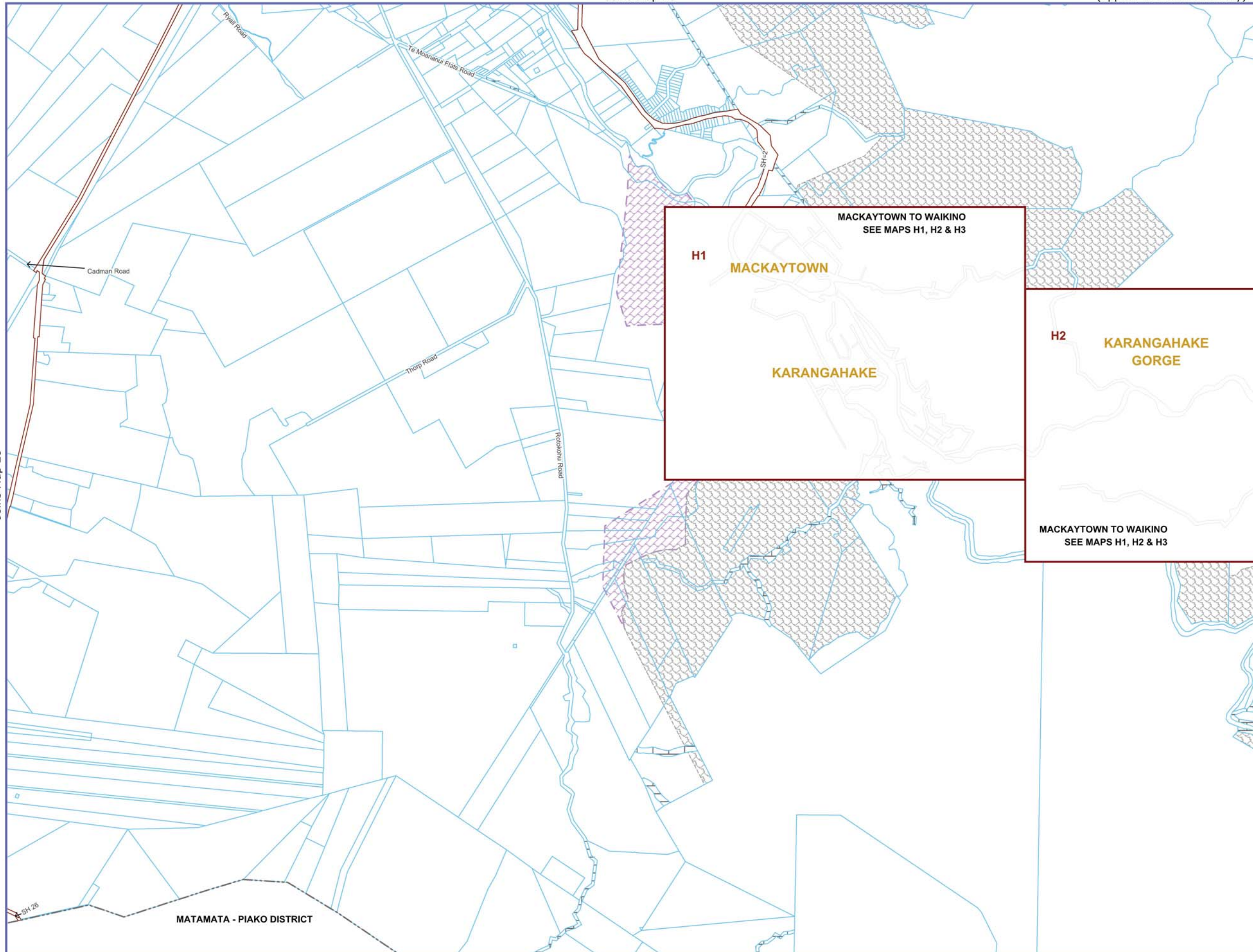
26 September 2014



NOTE: For full list of notations  
and description of information  
shown on maps please refer  
to separate Map Legend

MAP NO

**29** ONL  
DAL



Joins Map 28

Joins Map 30







Hauraki District Plan

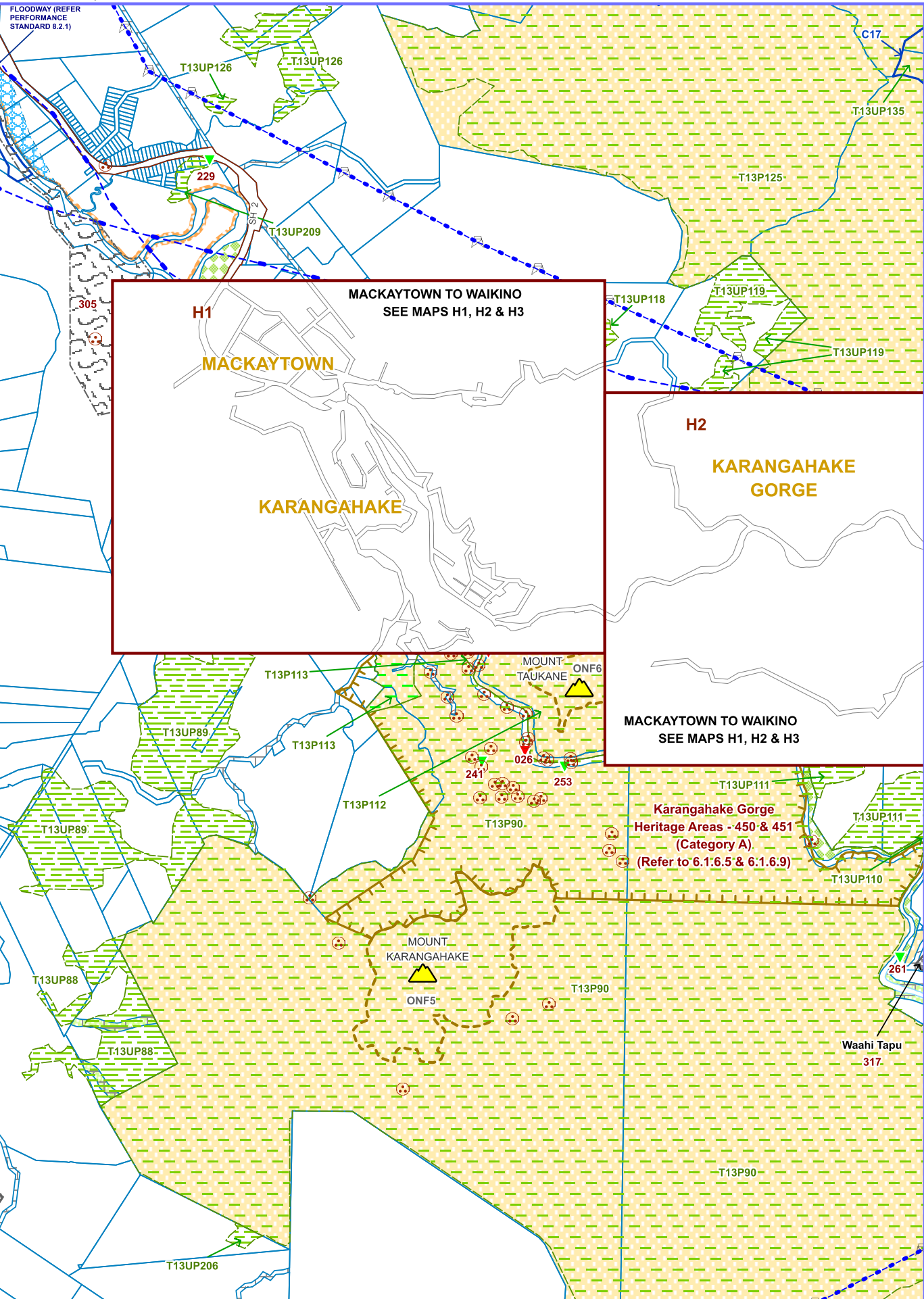
16 November 2020  
Incorporating  
Plan Change 4



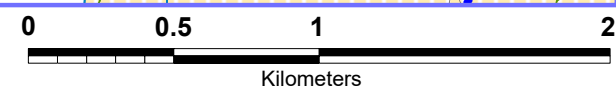
NOTE: For full list of notations and description of information shown on maps please refer to separate Map Legend

MAP NO  
**29**

Joins Map 23



Joins Map 32



Joins Map 28

Joins Map 30

Cadastral data sourced from Land Information NZ. CROWN COPYRIGHT RESERVED.  
Significant Natural Areas sourced from Waikato Regional Council.