



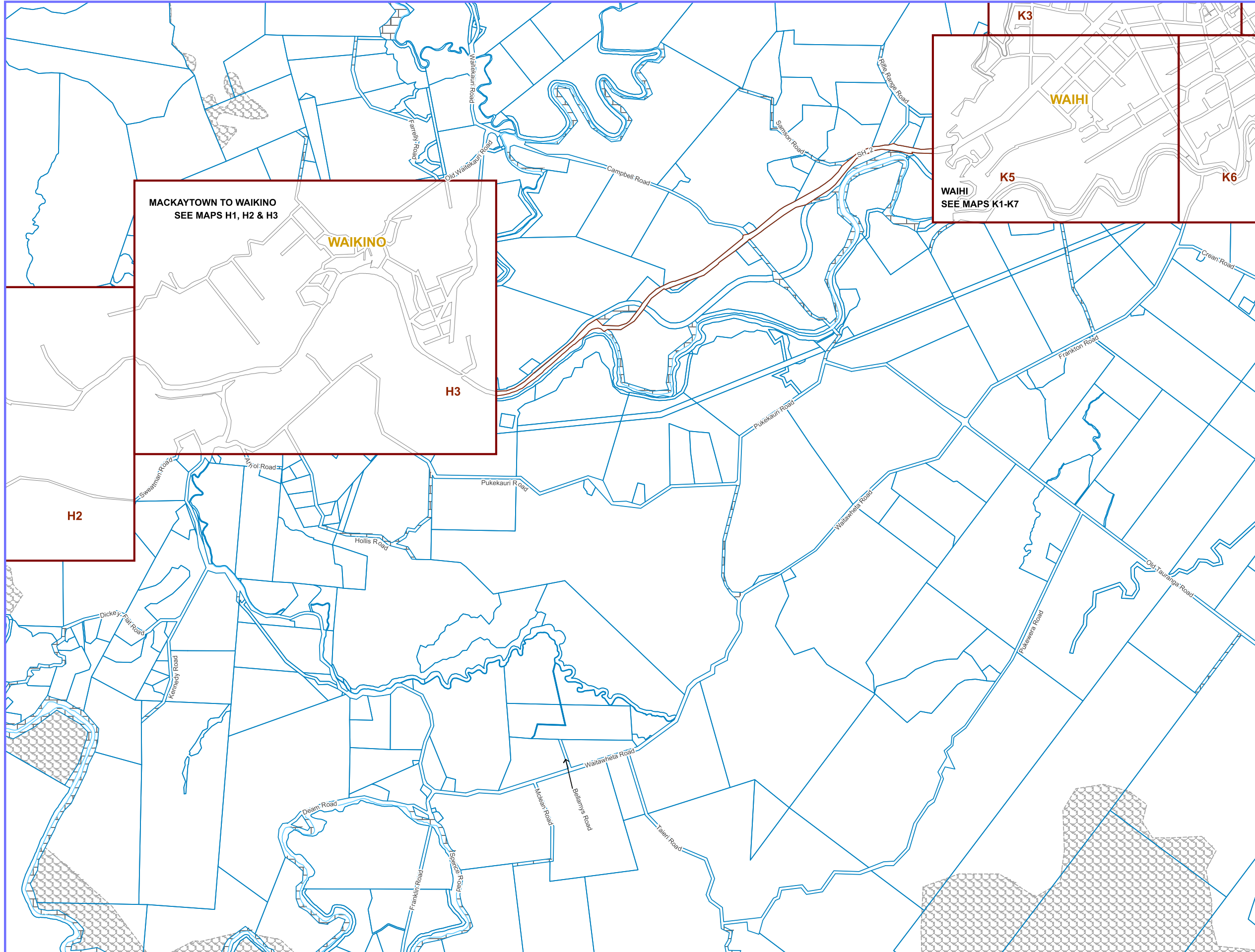
HAURAKI
DISTRICT PLAN

26 September 2014



NOTE: For full list of notations
and description of information
shown on maps please refer
to separate Map Legend

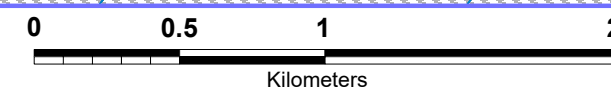
MAP NO
30 ONL
DAL



Joins Map 29

Joins Map 31

Joins Map 33



HAURAKI
DISTRICT PLAN

16 November 2020
Incorporating
Plan Change 4



NOTE: For full list of notations and description of information shown on maps please refer to separate Map Legend

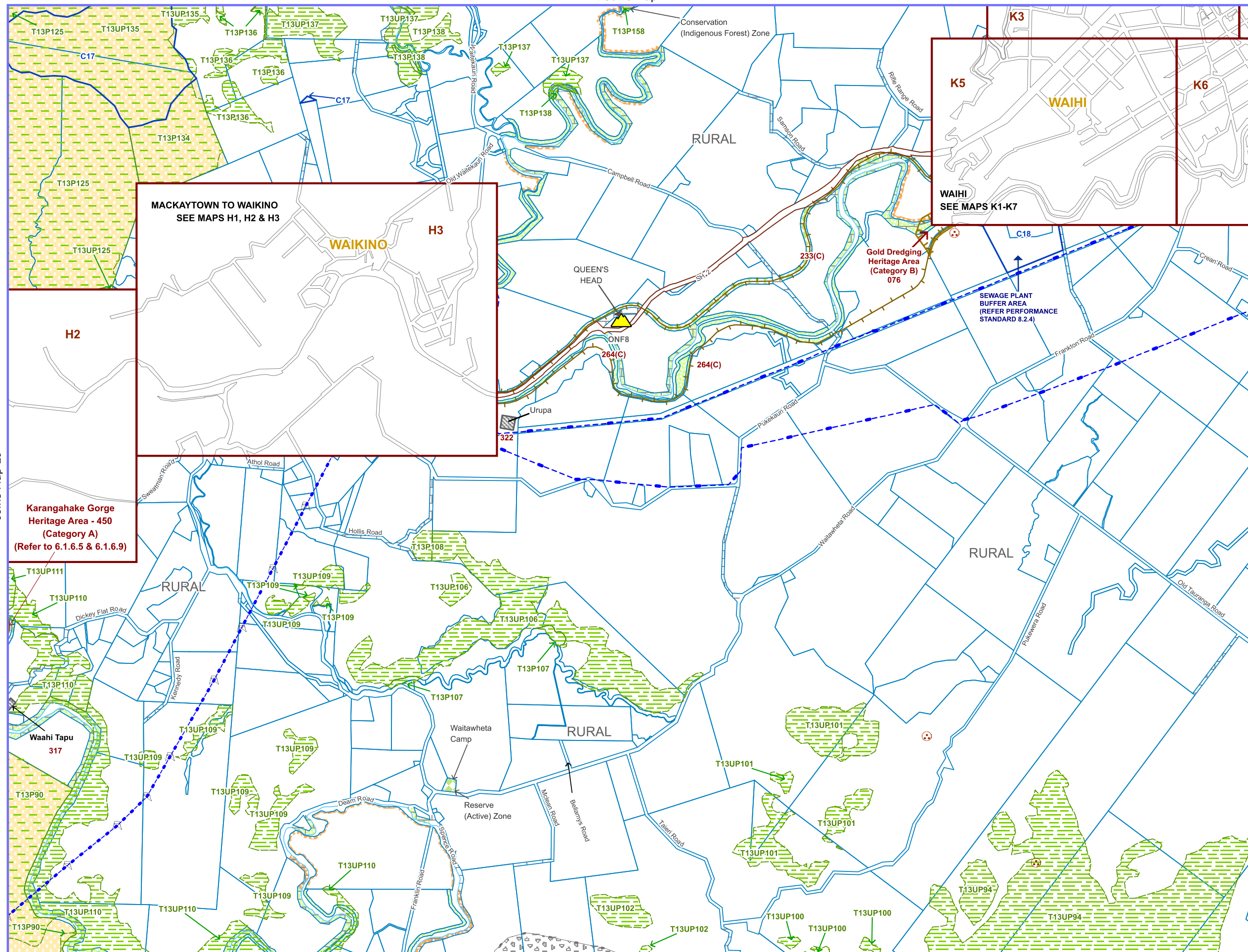
MAP NO
30

Joins Map 24

Joins Map 33

Joins Map 29

Joins Map 31



Cadastral data sourced from Land Information NZ. CROWN COPYRIGHT RESERVED.
Significant Natural Areas sourced from Waikato Regional Council.

