



HAURAKI  
DISTRICT PLAN

26 September 2014

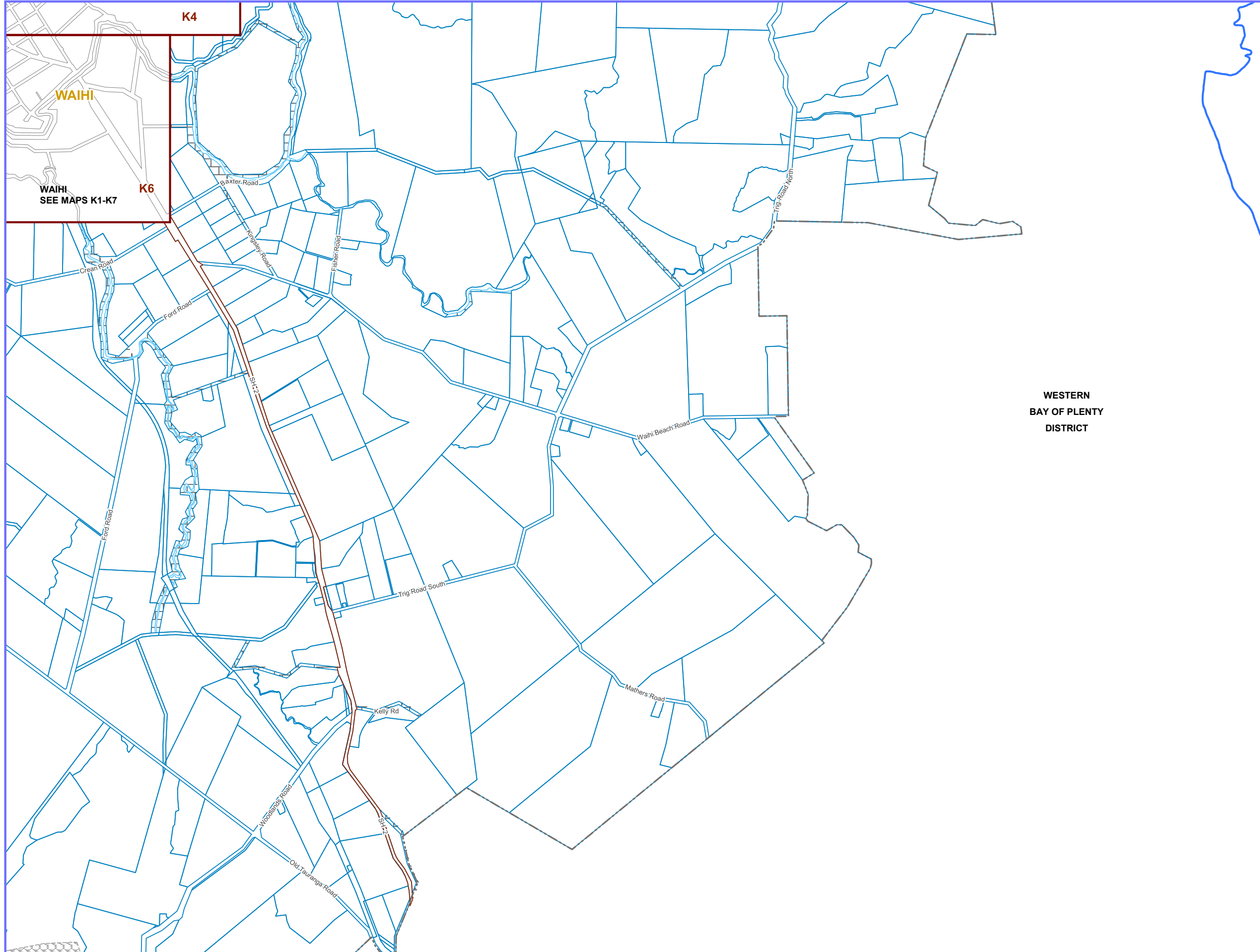
WESTERN  
BAY OF PLENTY  
DISTRICT




NOTE: For full list of notations  
and description of information  
shown on maps please refer  
to separate Map Legend

MAP NO

**31** ONL  
DAL



Joins Map 30



Joins Map 25



# H A U R A K I D I S T R I C T C O U N C I L

## H A U R A K I D I S T R I C T P L A N

16 November 2020  
Incorporating  
Plan Change 4

WESTERN  
BAY OF PLENTY  
D I S T R I C T

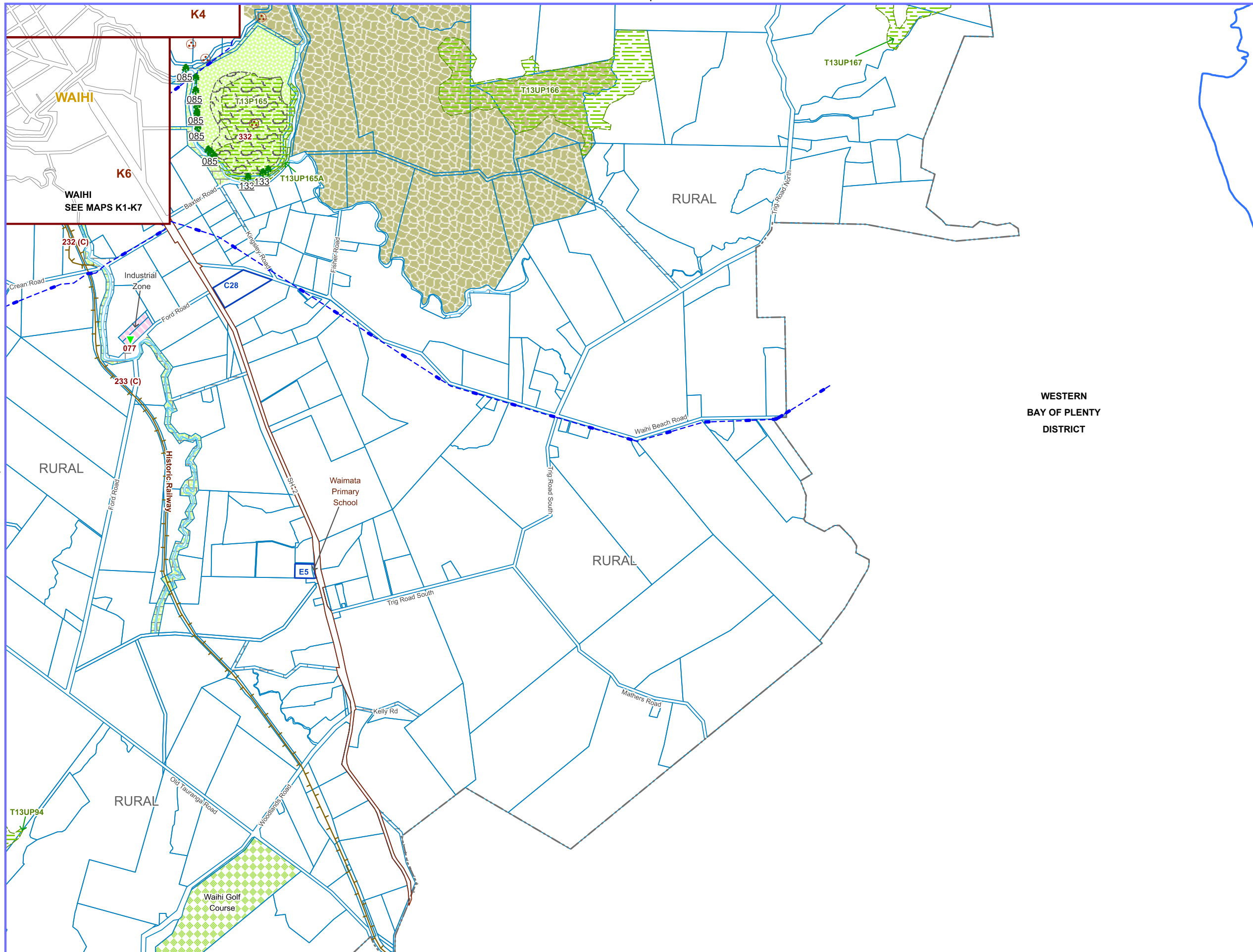
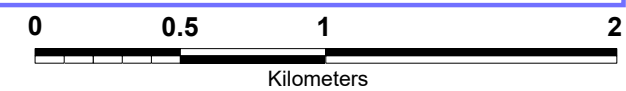


NOTE: For full list of notations  
and description of information  
shown on maps please refer  
to separate Map Legend

MAP NO

# 31

Joins Map 34



Joins Map 30

Cadastral data sourced from Land Information NZ. CROWN COPYRIGHT RESERVED.  
Significant Natural Areas sourced from Waikato Regional Council.