



HAURAKI
DISTRICT PLAN

26 September 2014

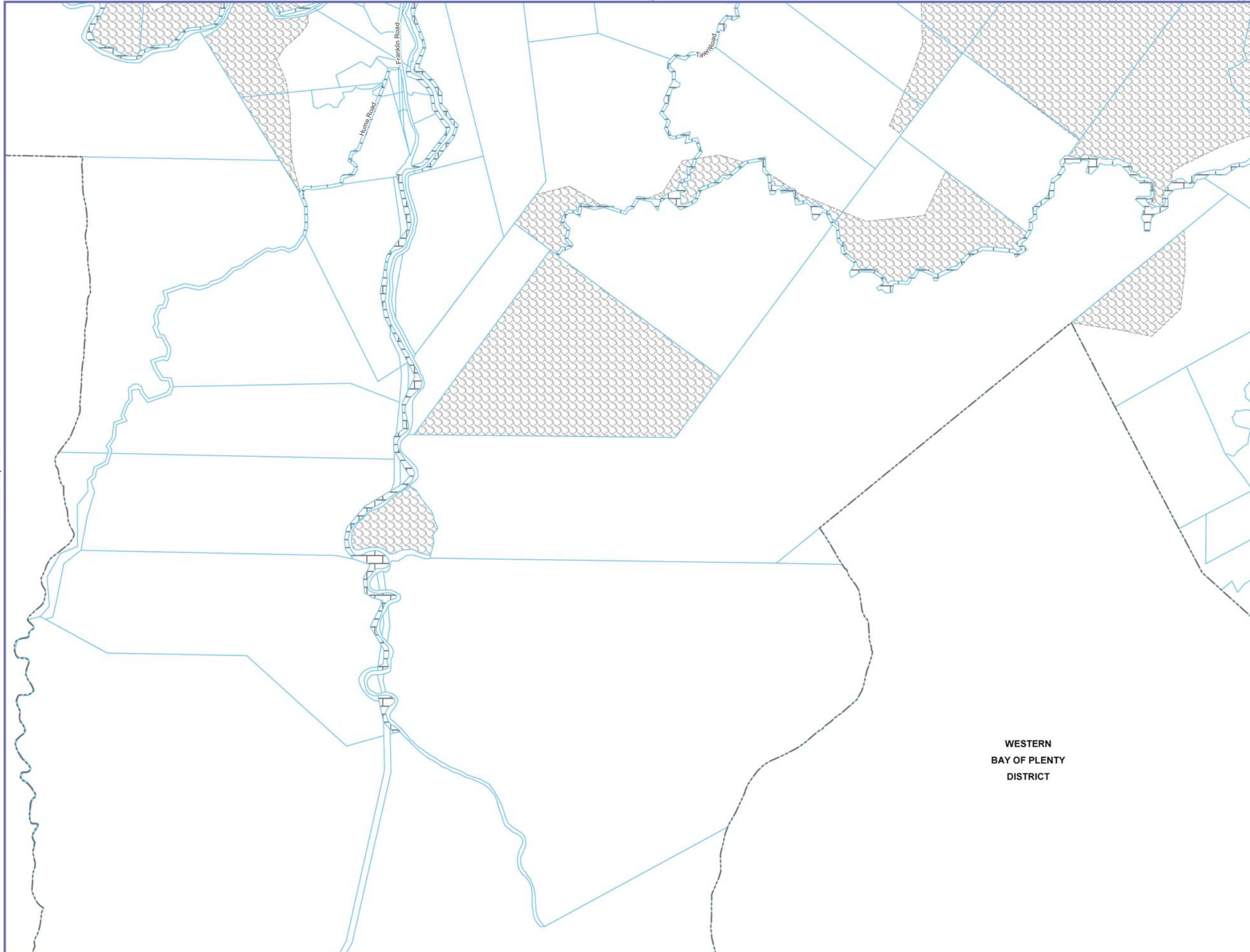
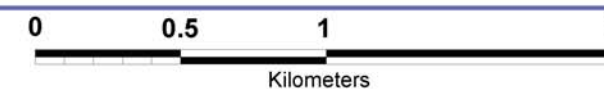


NOTE: For full list of notations
and description of information
shown on maps please refer
to separate Map Legend

WESTERN
BAY OF PLENTY
DISTRICT

MAP NO

33 ONL
DAL



Joins Map 32

Joins Map 34



HAURAKI
DISTRICT PLAN

26 September 2014



NOTE: For full list of notations and description of information shown on maps please refer to separate Map Legend

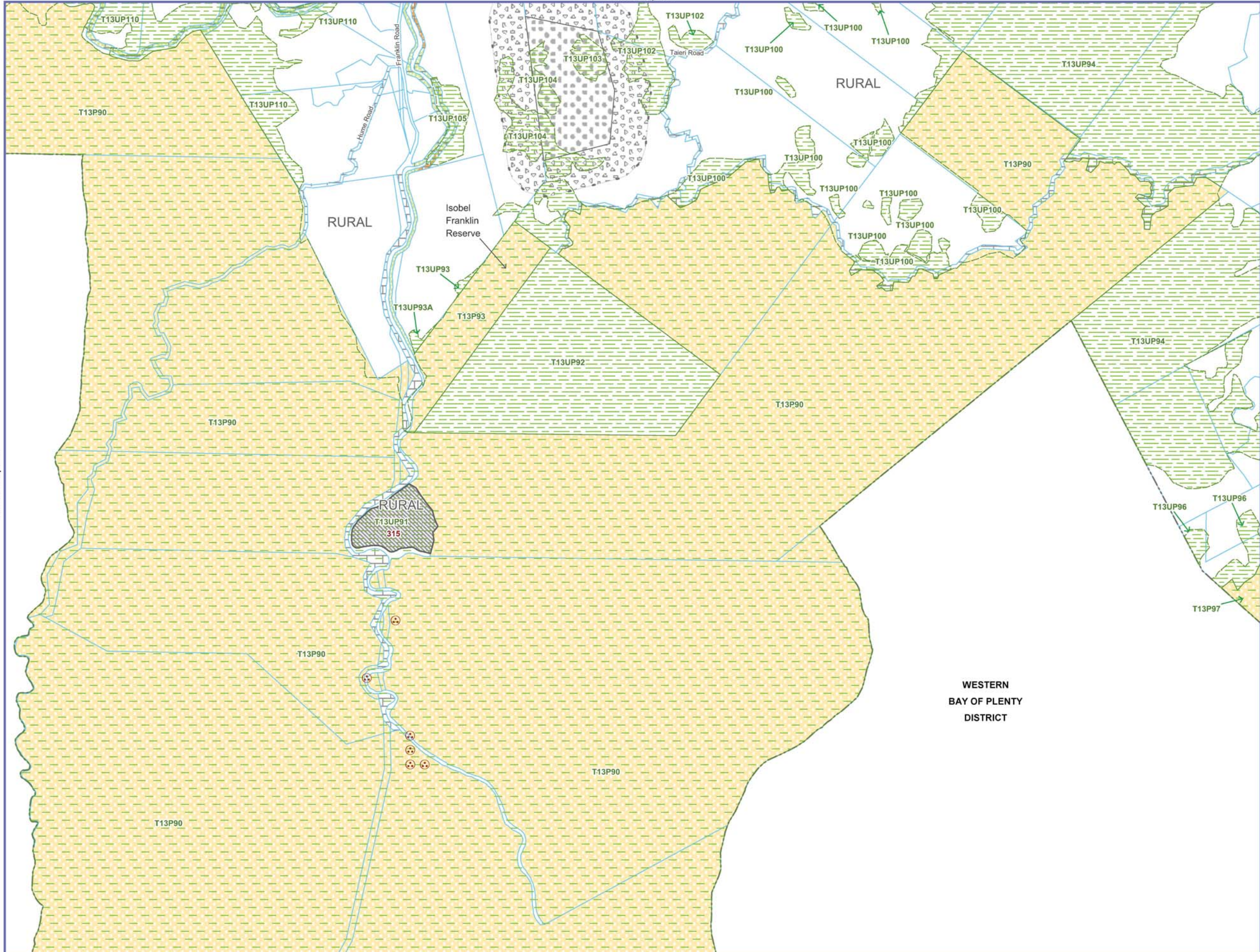
MAP NO
33

Joins Map 30

Joins Map 32

Joins Map 34

Joins Map 35



Cadastral data sourced from Land Information NZ. CROWN COPYRIGHT RESERVED.
Significant Natural Areas sourced from Waikato Regional Council.

