



HAURAKI
DISTRICT PLAN

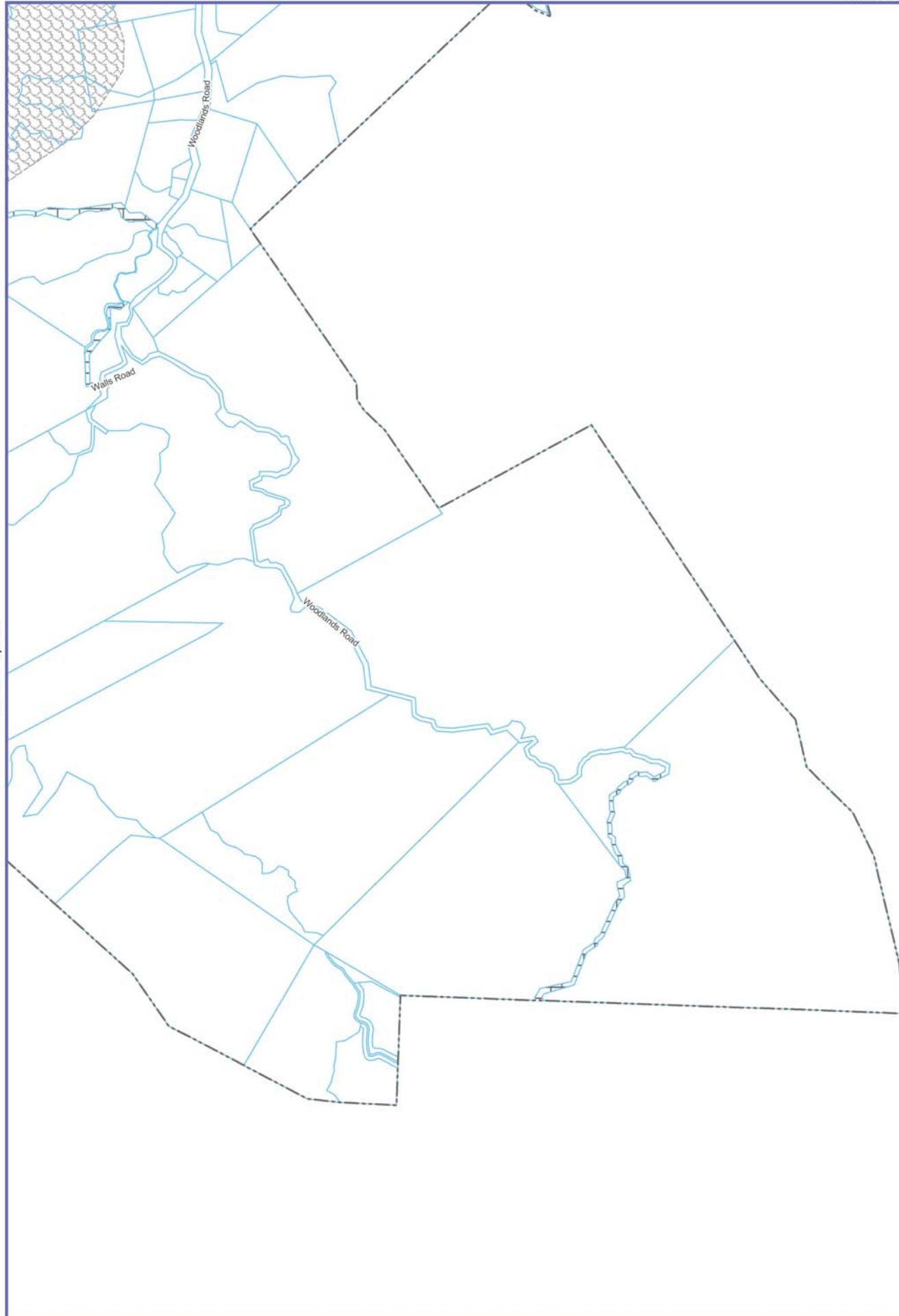
26 September 2014



NOTE: For full list of notations
and description of information
shown on maps please refer
to separate Map Legend

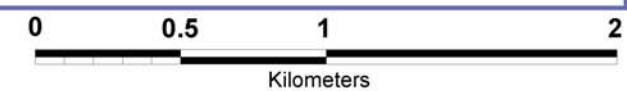
MAP NO

34 ONL
DAL



Joins Map 33

Cadastral data sourced from Land Information NZ. CROWN COPYRIGHT RESERVED.
Significant Natural Areas sourced from Waikato Regional Council.





H A U R A K I D I S T R I C T C O U N C I L

H A U R A K I D I S T R I C T P L A N

16 November 2020
Incorporating
Plan Change 4



NOTE: For full list of notations
and description of information
shown on maps please refer
to separate Map Legend

MAP NO

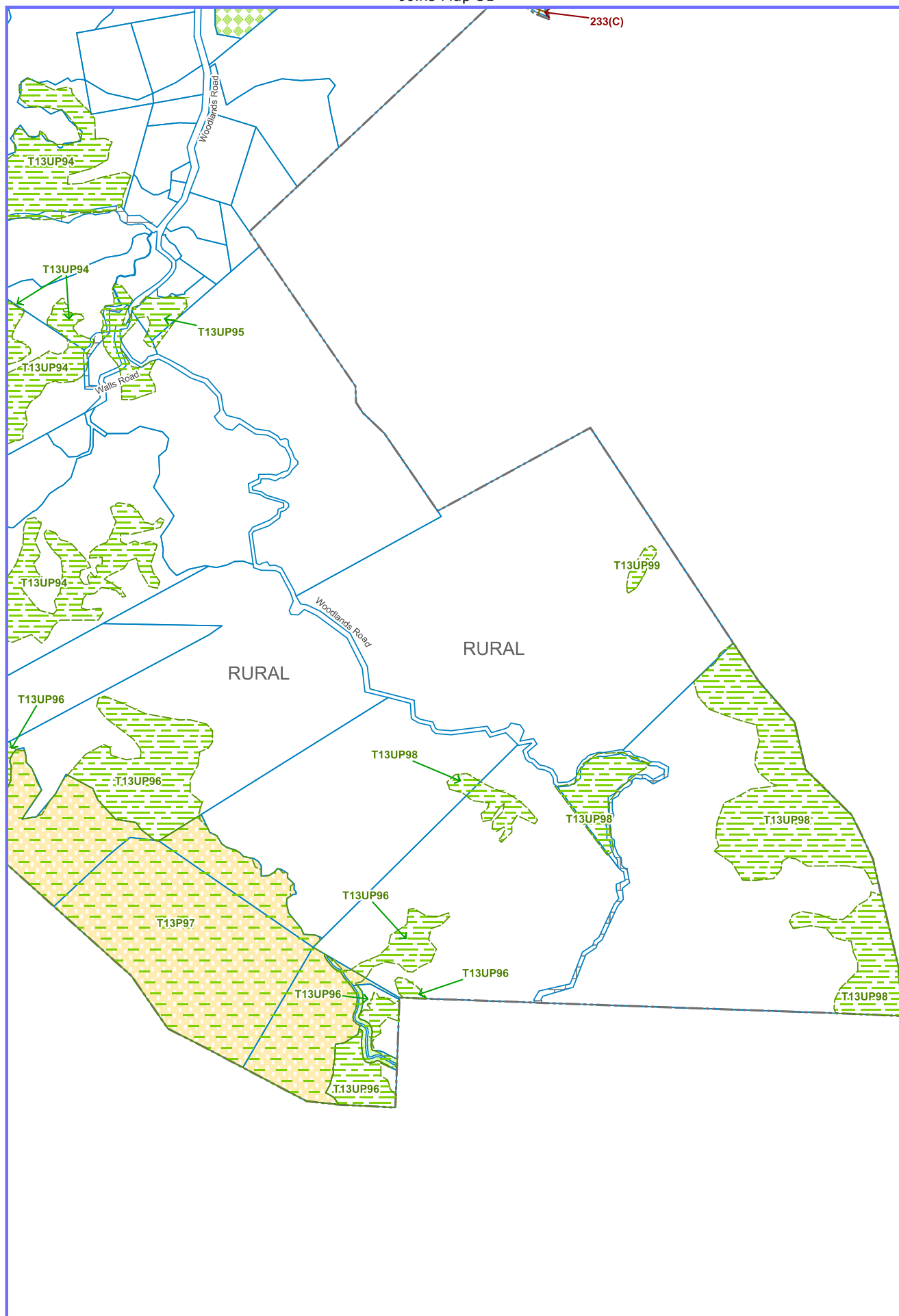
34

Joins Map 31

233(C)

WESTERN
BAY OF PLENTY
DISTRICT

Joins Map 33



Cadastral data sourced from Land Information NZ. CROWN COPYRIGHT RESERVED.
Significant Natural Areas sourced from Waikato Regional Council.

