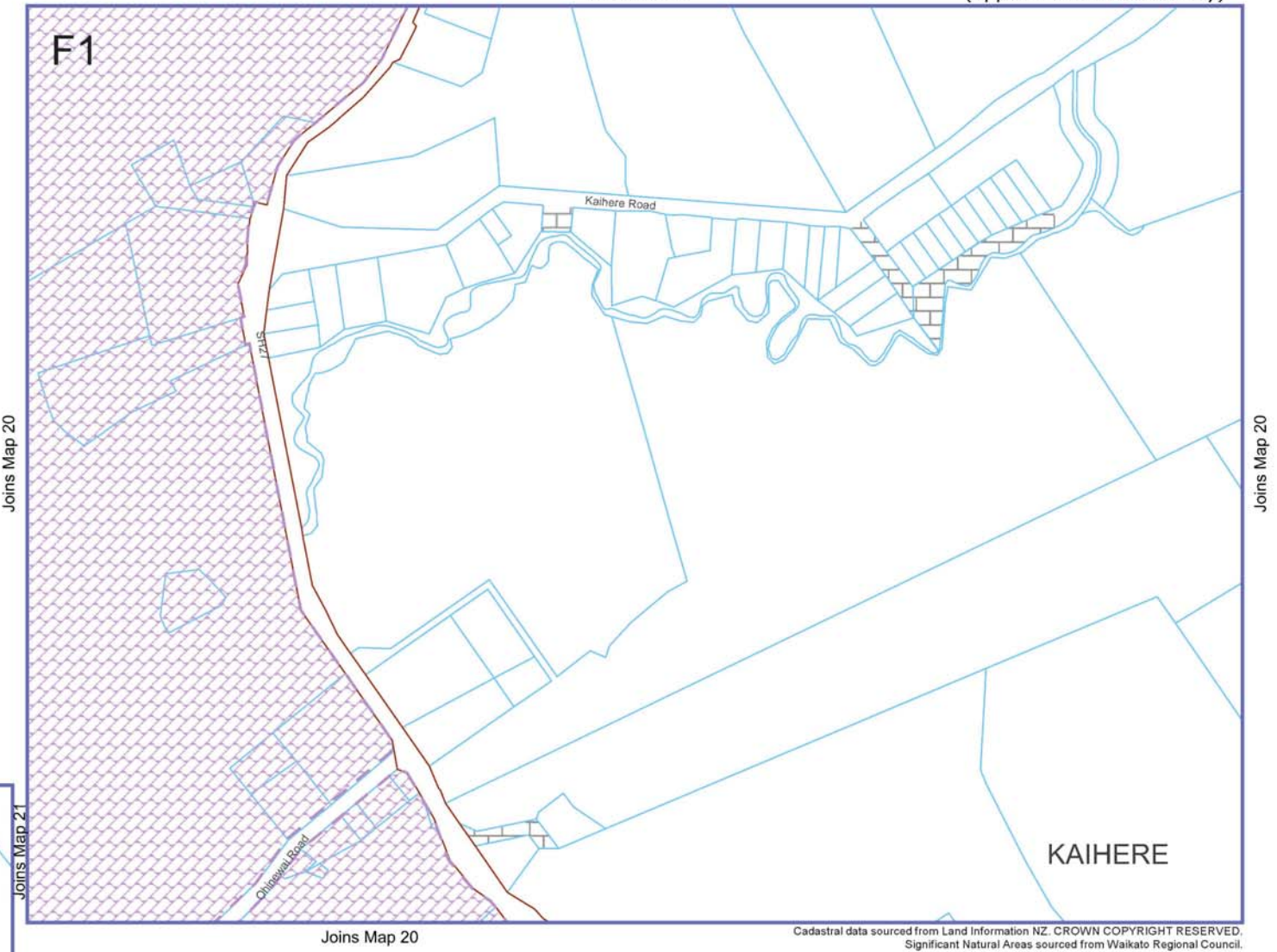
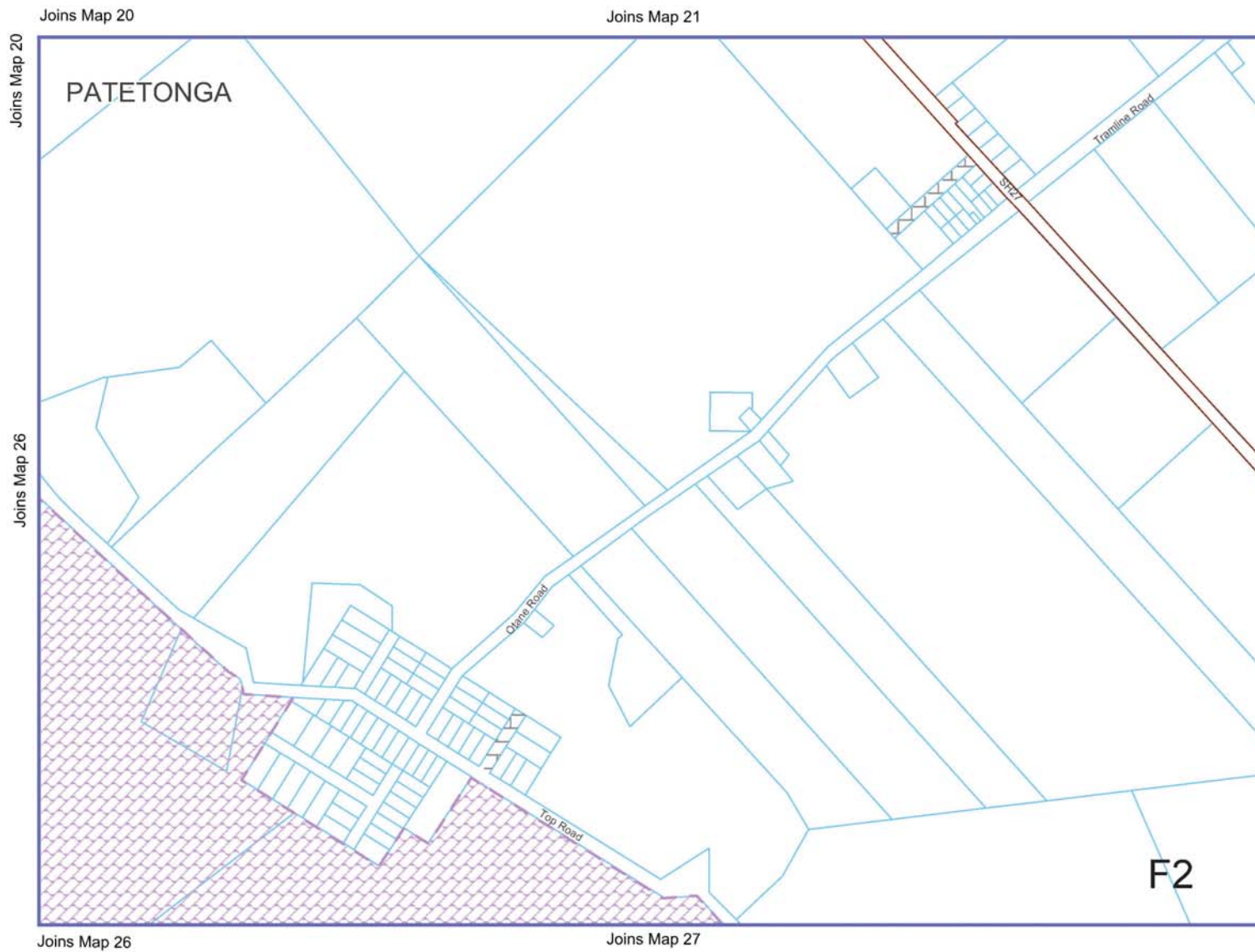




HAURAKI
DISTRICT PLAN

26 September 2014

Other Notations - ONL / DAL
(applies to Rural Zone only)



KAIHERE - PATETONGA

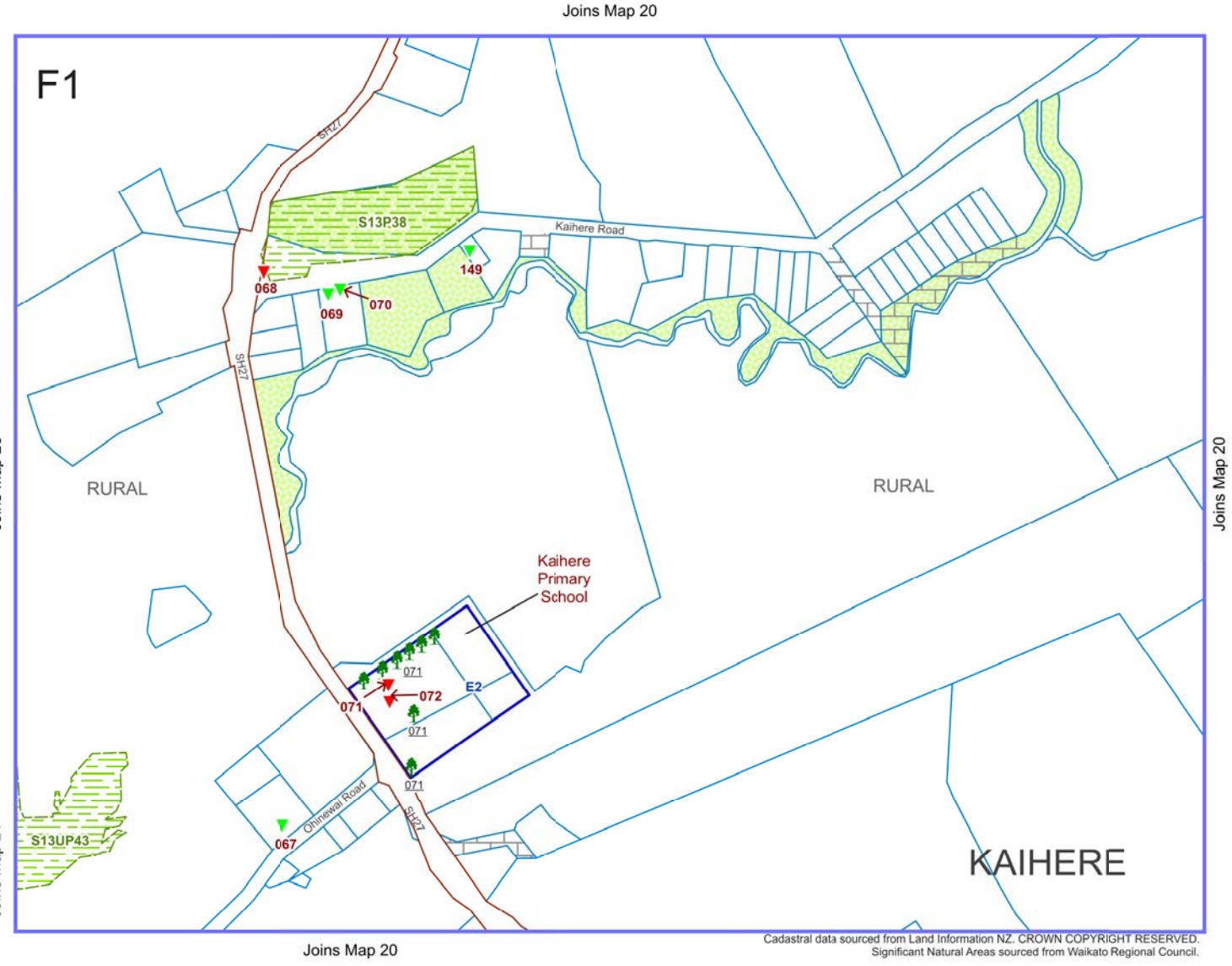
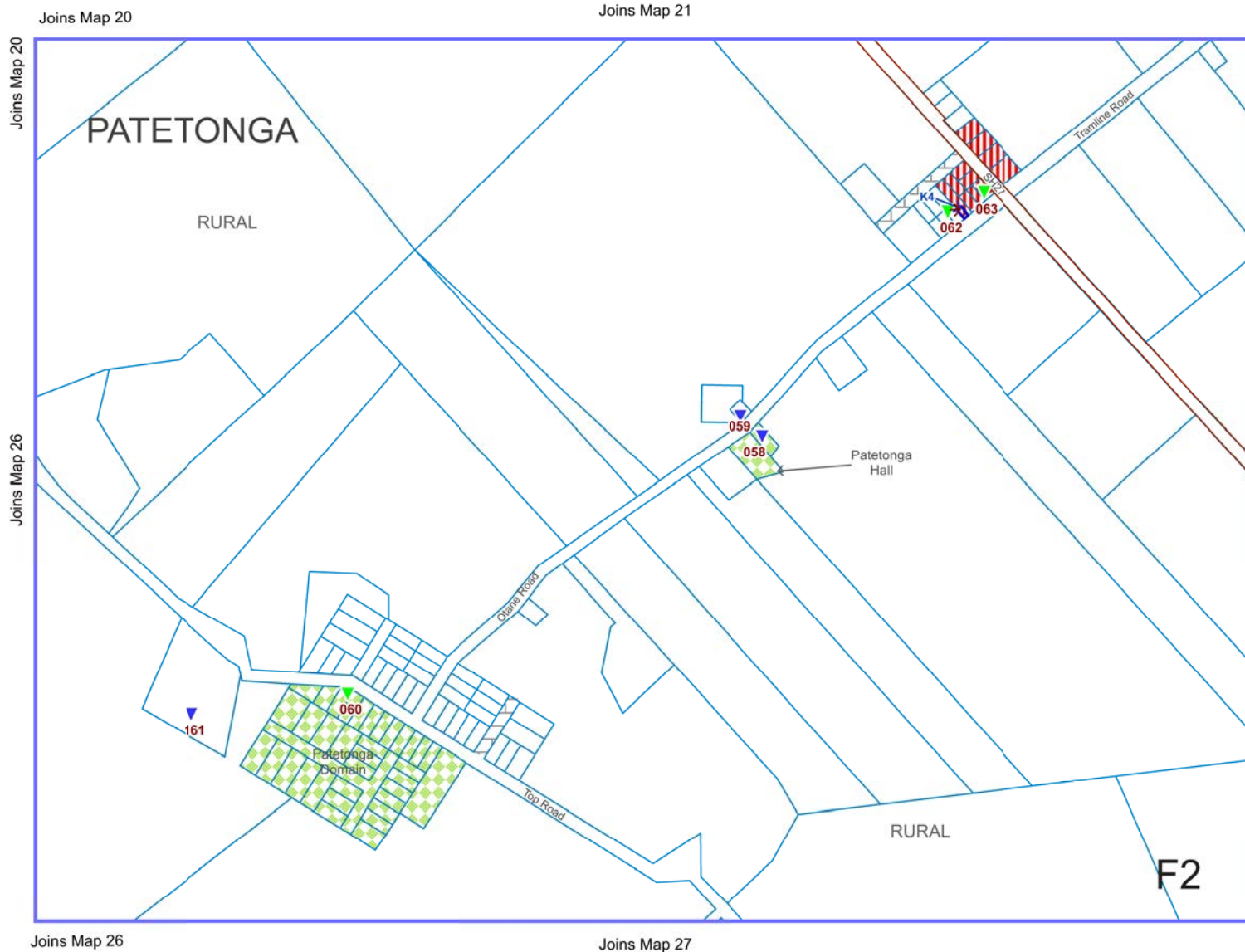


NOTE: For full list of notations
and description of information
shown on maps please refer
to separate Map Legend



HAURAKI DISTRICT PLAN

16 November 2020
Incorporating Plan Change 4



KAIHERE - PATETONGA



NOTE: For full list of notations and description of information shown on maps please refer to separate Map Legend

F