

Other Notations - ONL / DAL
(applies to Rural Zone only)



HAURAKI DISTRICT PLAN

26 September 2014



NOTE: For full list of notations
and description of information
shown on maps please refer
to separate Map Legend

KARANGAHAKE
GORGE

MAP NO

H1 ONL
DAL

Joins Map 29

Joins Map 29

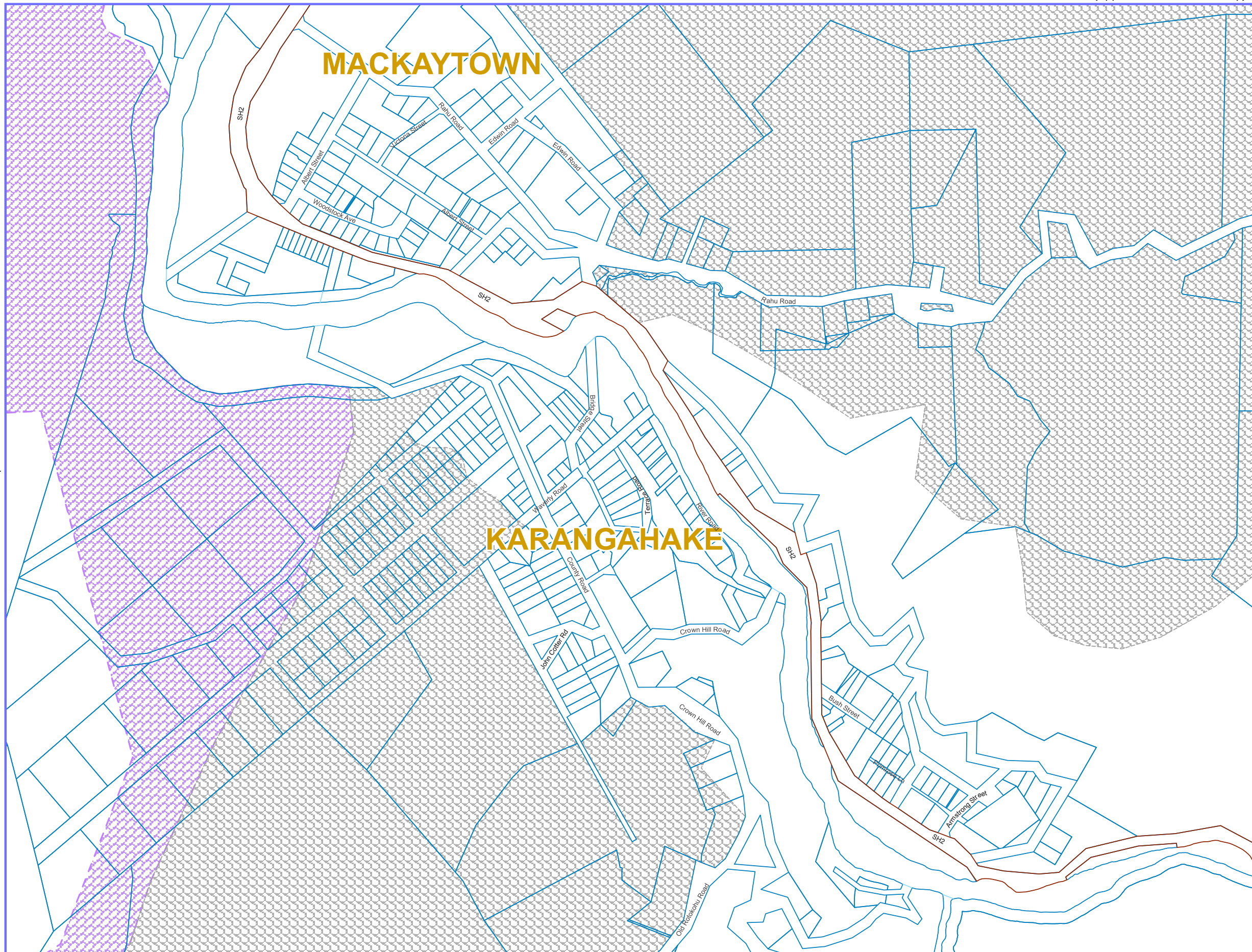
Joins Map H2

Joins Map 29

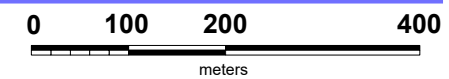
Joins Map 29

MACKAYTOWN

KARANGAHAKE



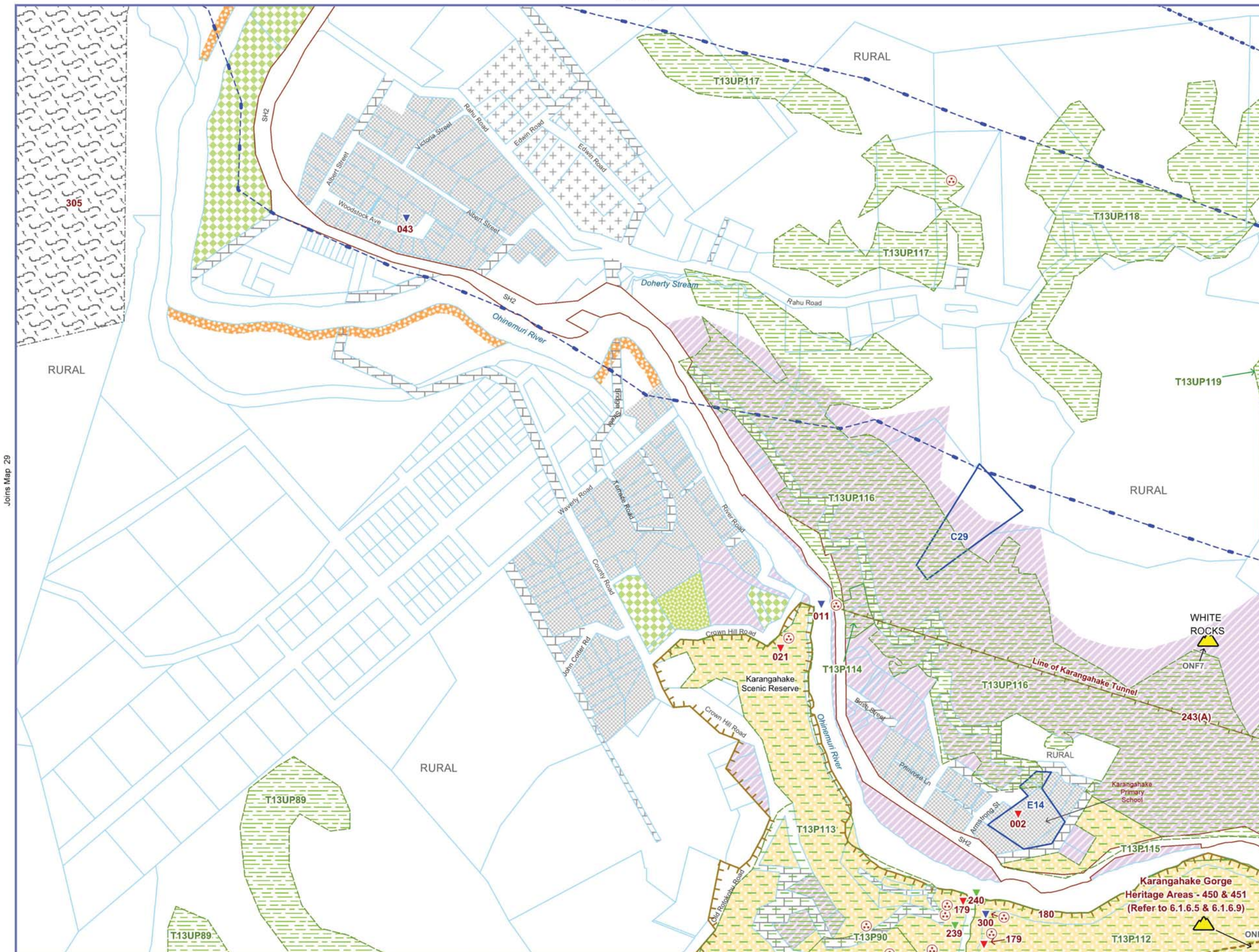
Cadastral data sourced from Land Information NZ. CROWN COPYRIGHT RESERVED.
Significant Natural Areas sourced from Waikato Regional Council.





HAURAKI DISTRICT PLAN

26 September 2014



NOTE: For full list of notations and description of information shown on maps please refer to separate Map Legend

MACKAYTOWN KARANGAHAKE

MAP NO

H1

