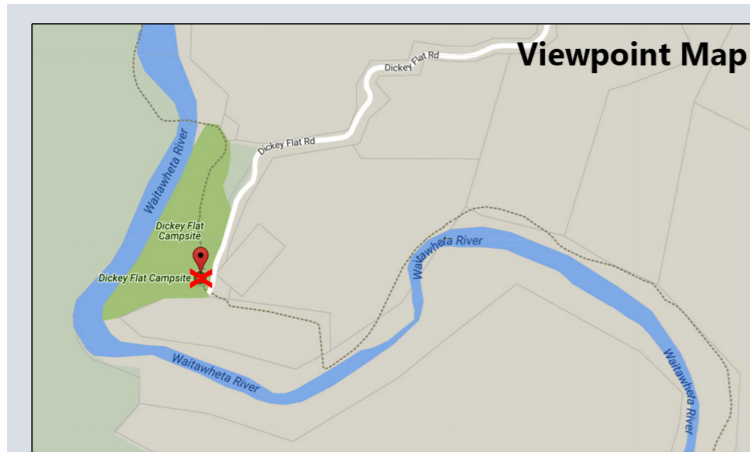



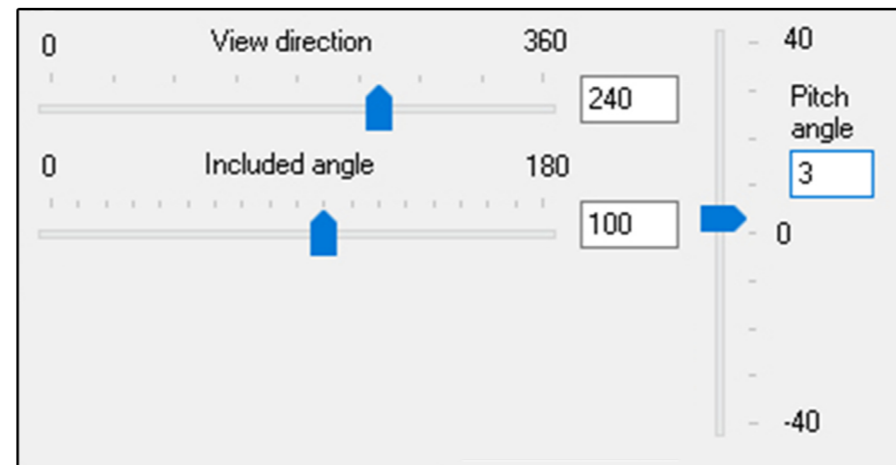
# Viewpoint B21



Latitude:  
-37.438217043617016

Longitude:  
175.74727062883608

Sea level:  
100 m



## Kaimai Wind Farm

Geo-mesh from  
Viewpoint B21  
Dickey Flat Campsite

### Photomontage Details:

Grid Reference - 1843055East  
- 5852968North

Nearest Turbine - 2485 m

Turbines Visible - 7

Rotor Diameter - 145/160m

Hub Height Option - 112/132m

### Prepared by:

Energy3 Services Limited



### For:

Kaimai Wind  
Farm Limited

**KAIMAI WIND FARM**

